

图3.14 3月21日被害管路(实际复旧)

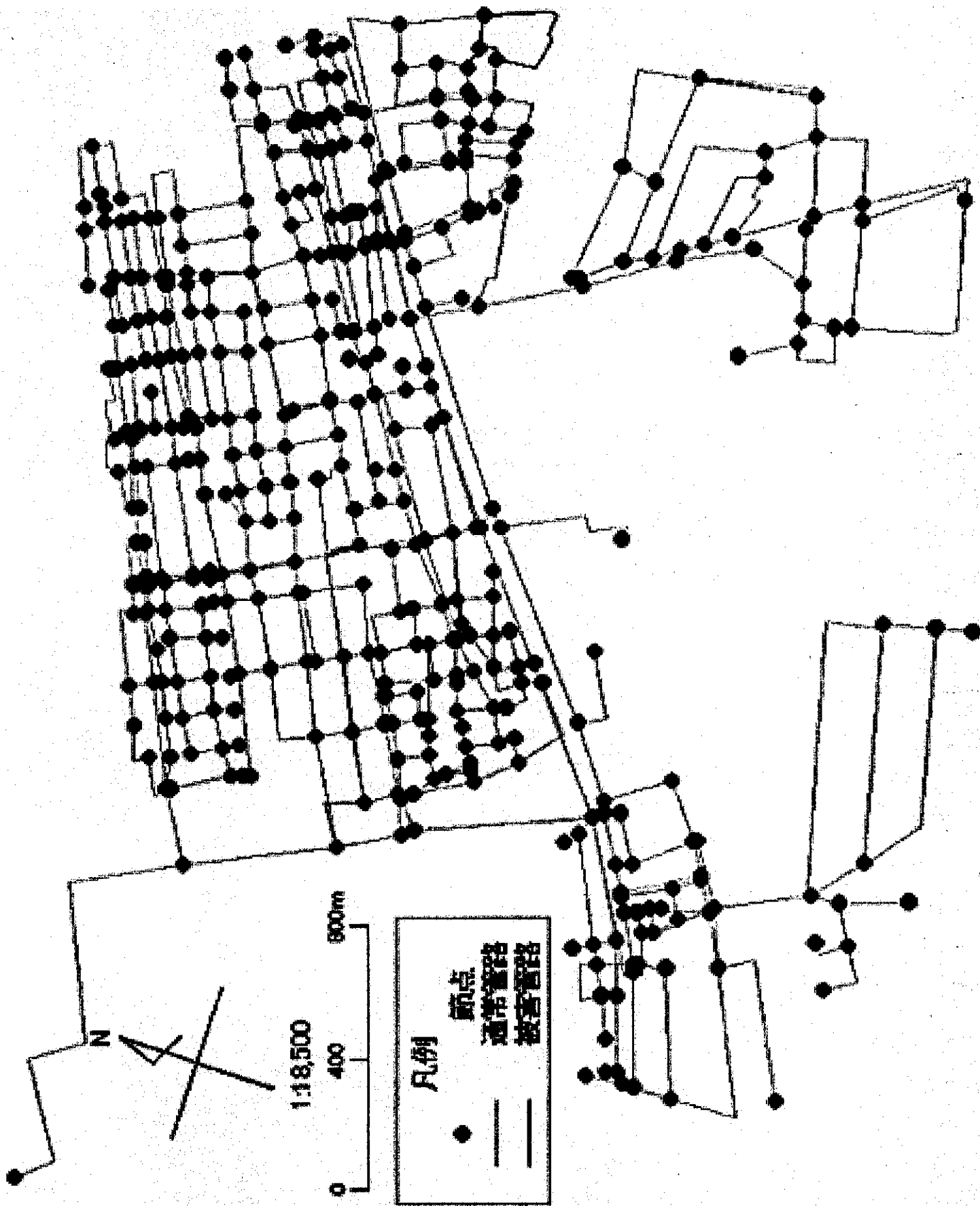


图3.15 3月28日被害管路(实际复旧)

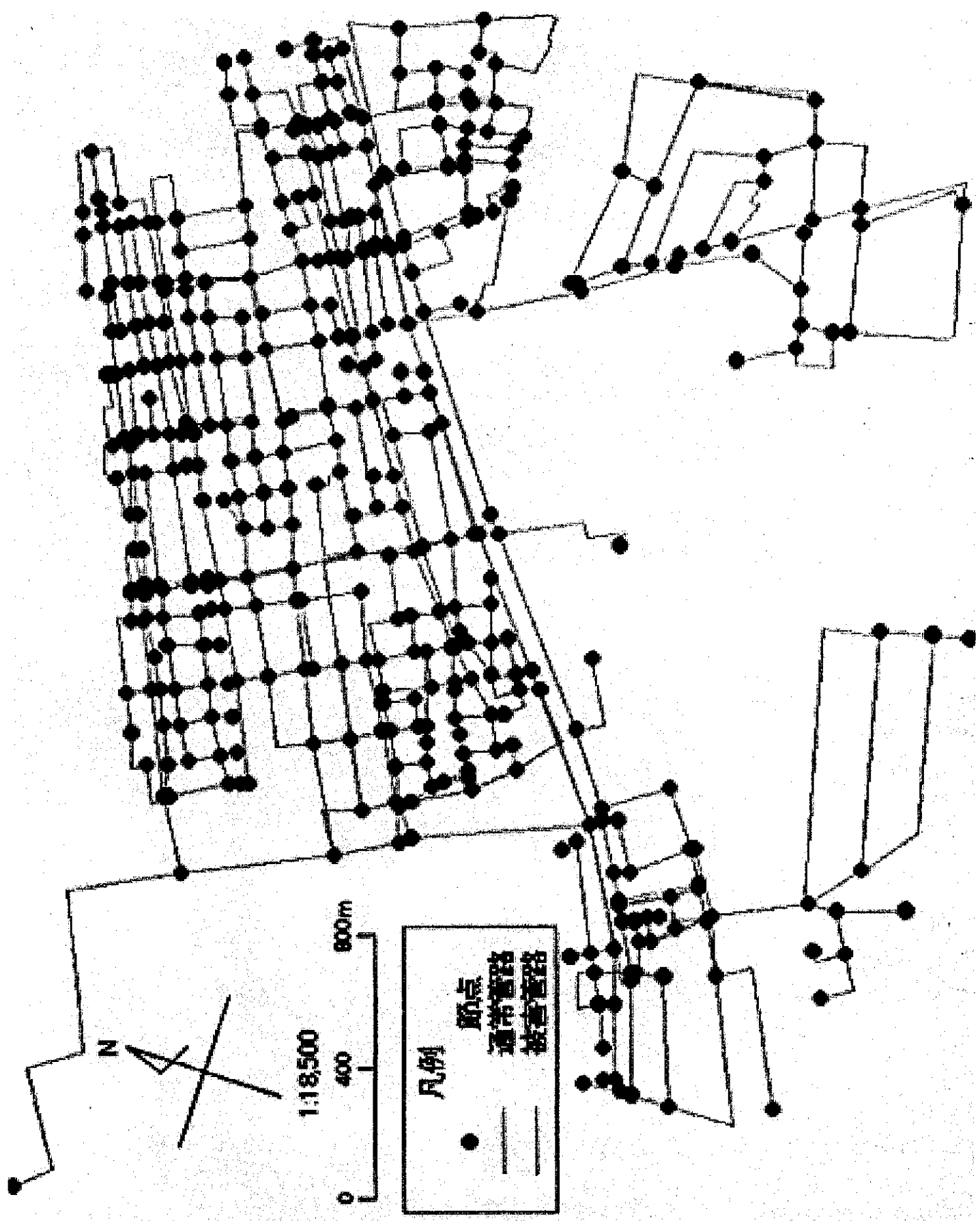


图3.16 4月4日被毒管路(实际复旧)

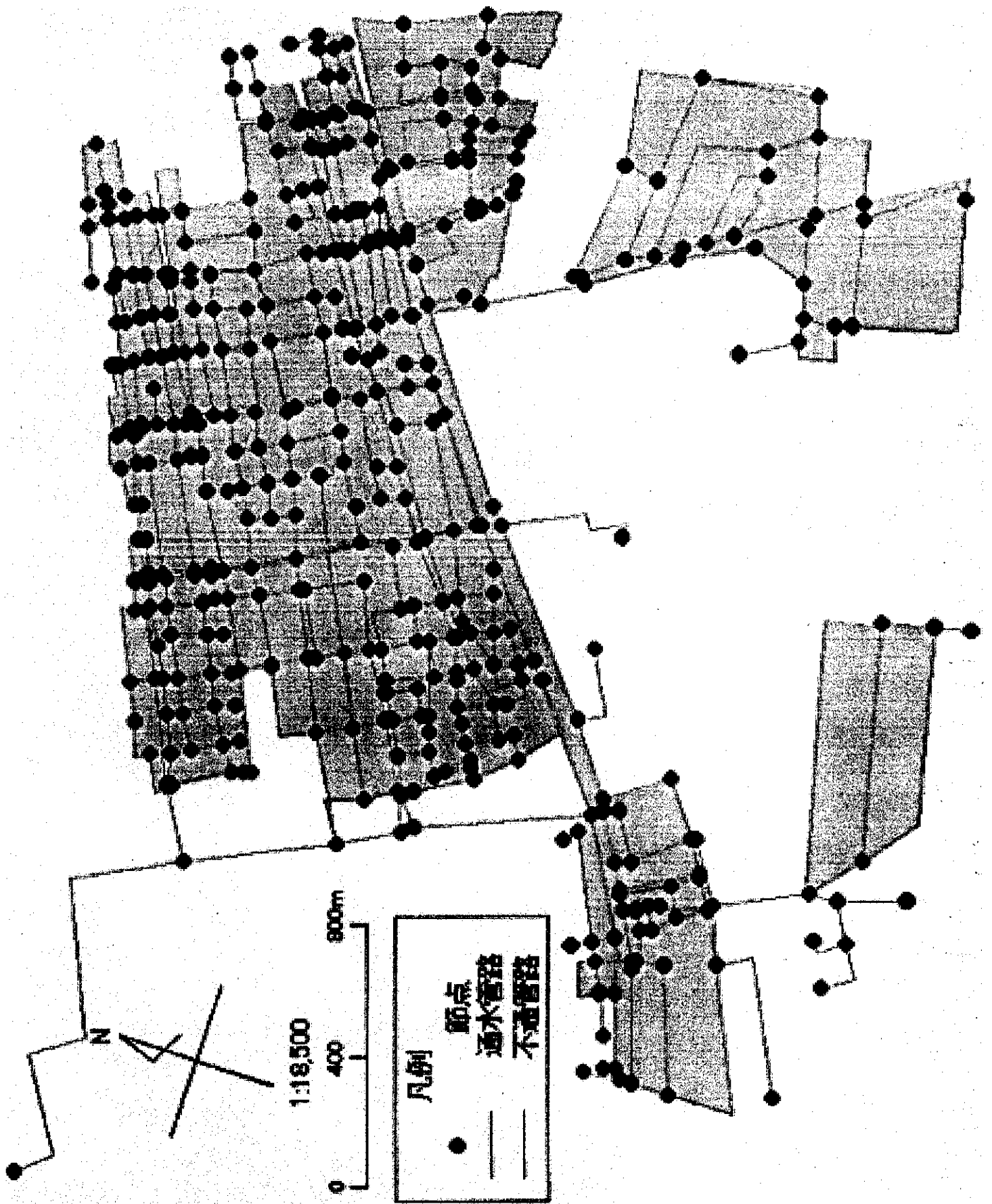


図3.17 1月17日~2月14日被害管路(實際復旧)

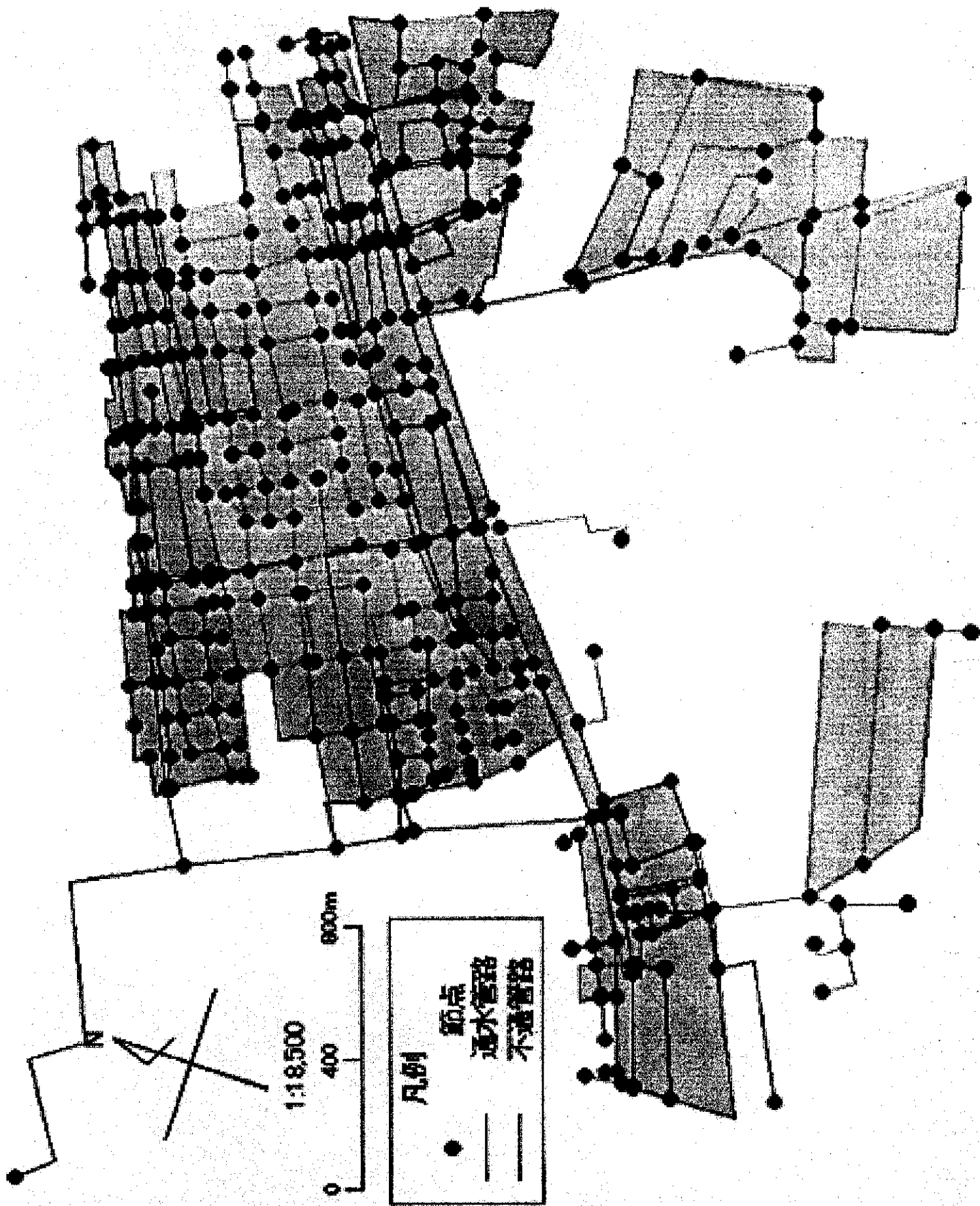


图3.18 2月21日通水区域(实际复旧)

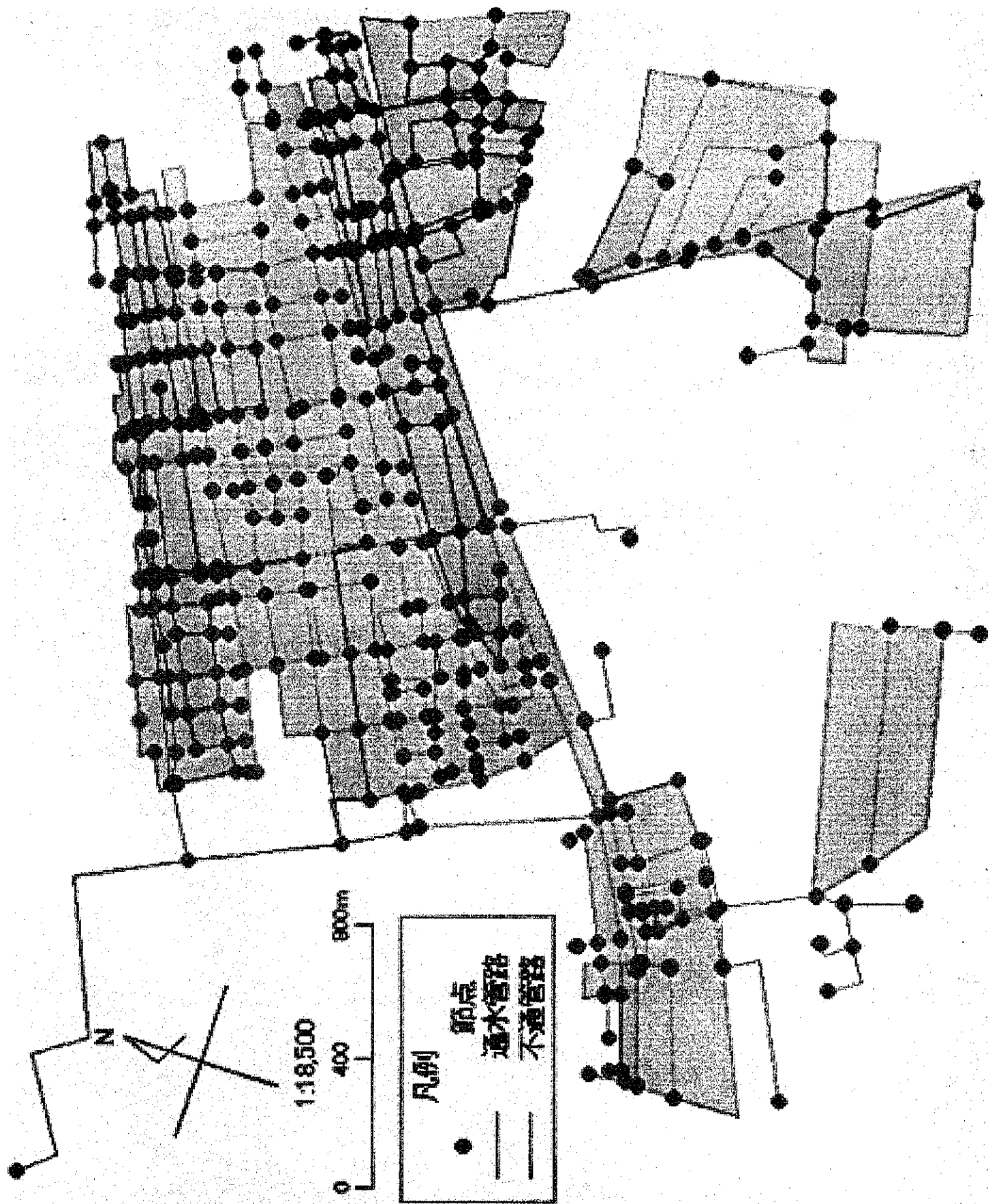


图3.19 2月28日通水区域(实际复旧)

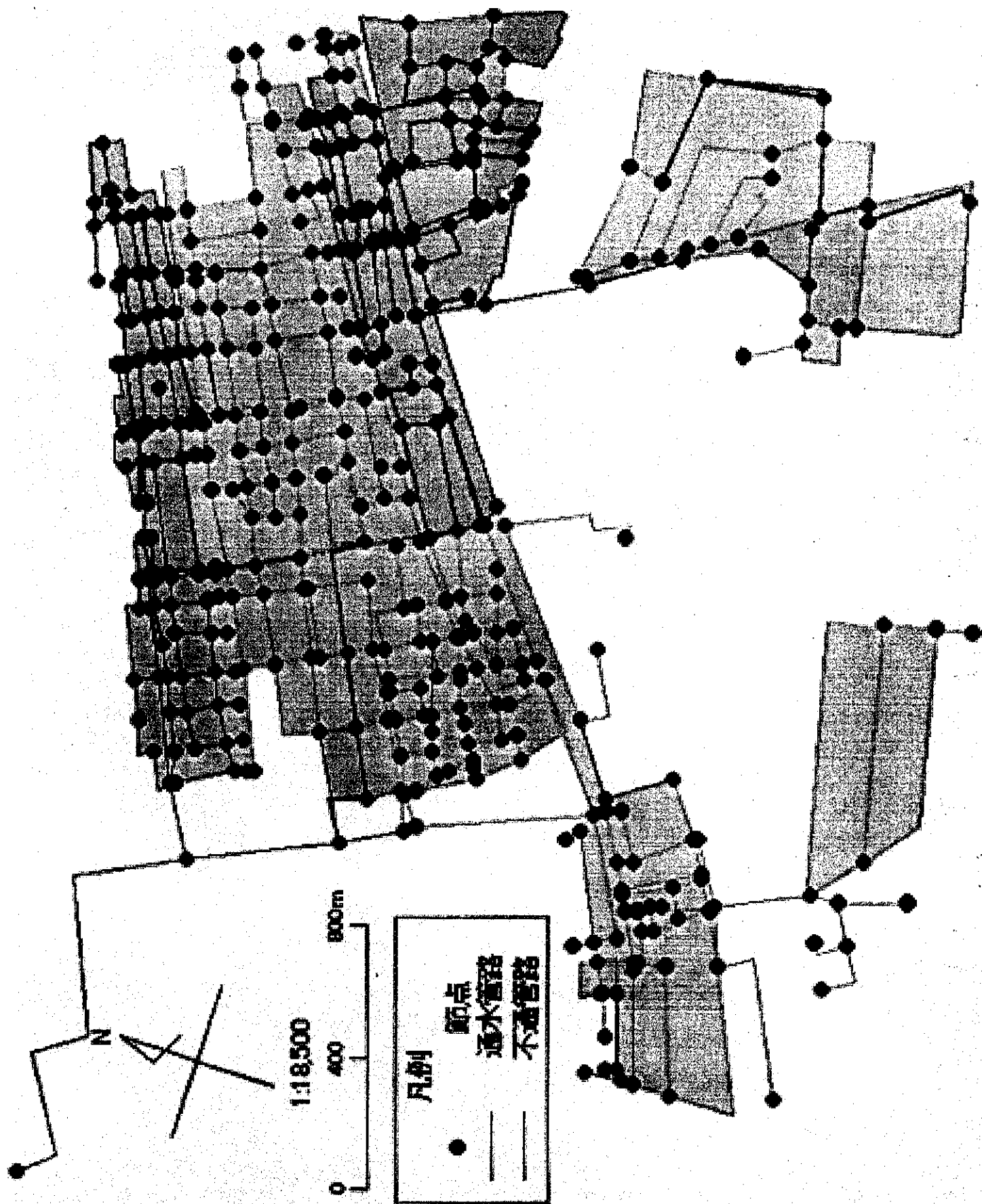


图3.20 3月7日通水区域(实际复旧)

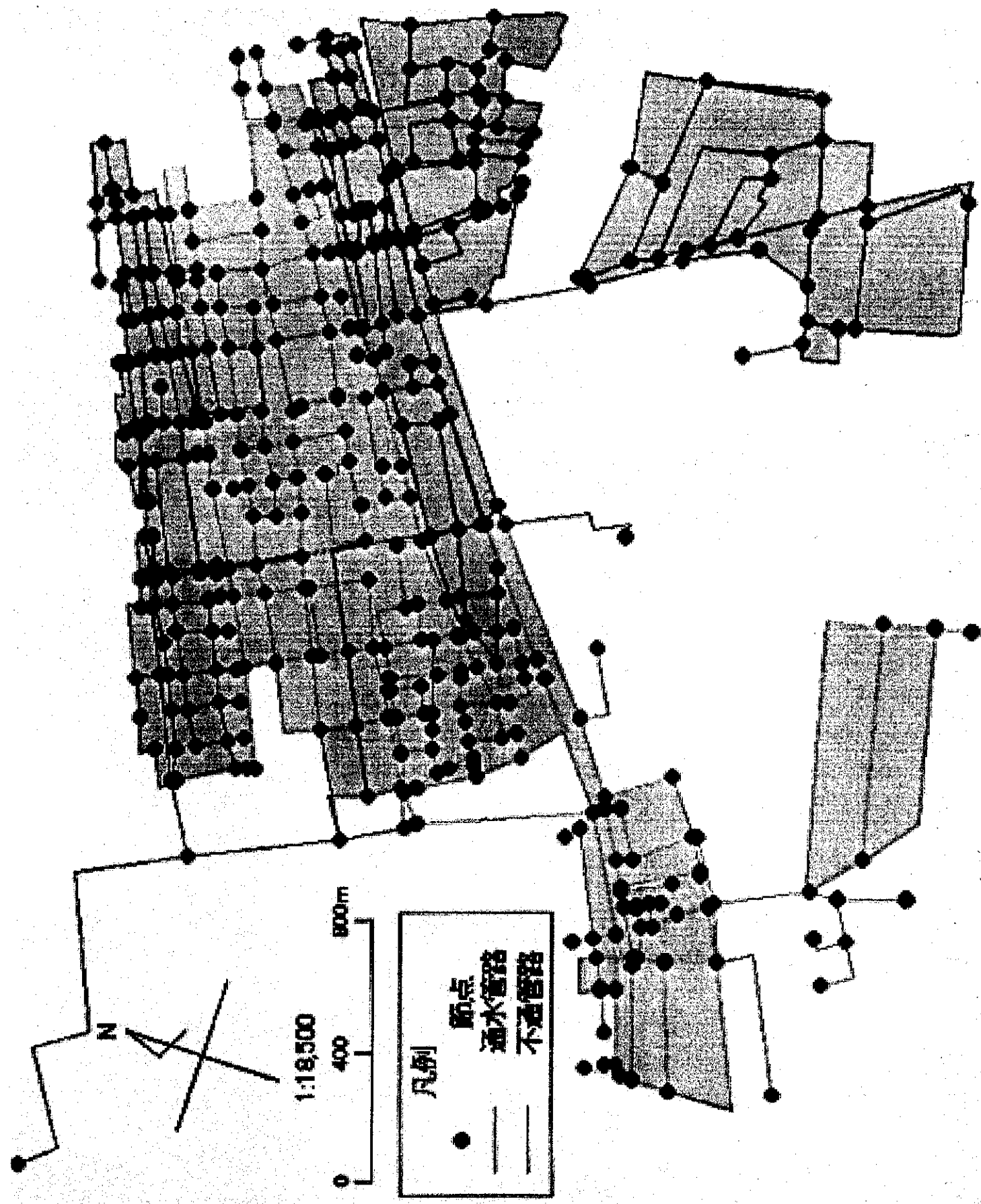


图3.21 3月14日通水区域(实际复旧)



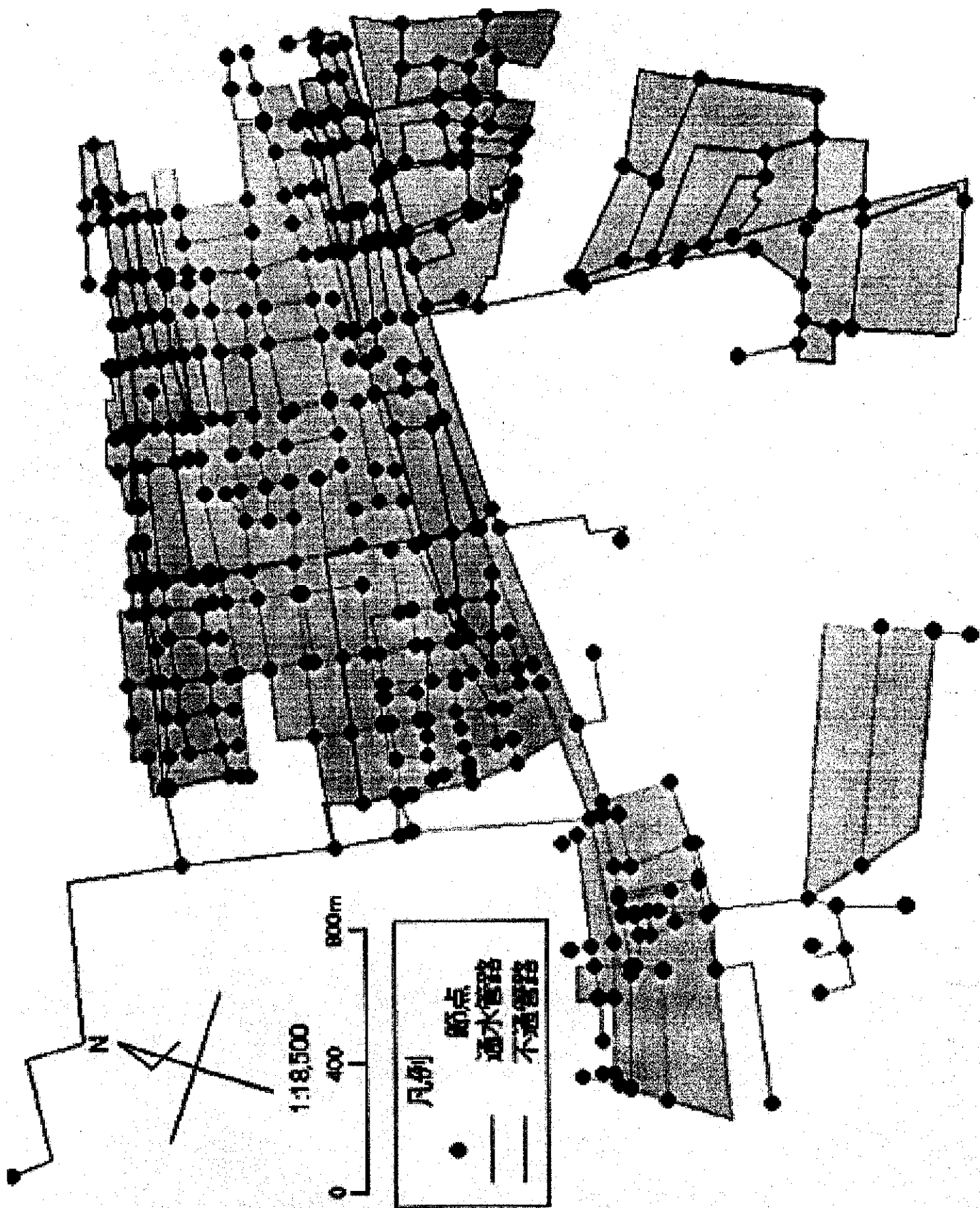


图3.22 3月21日通水区域(实际复旧)

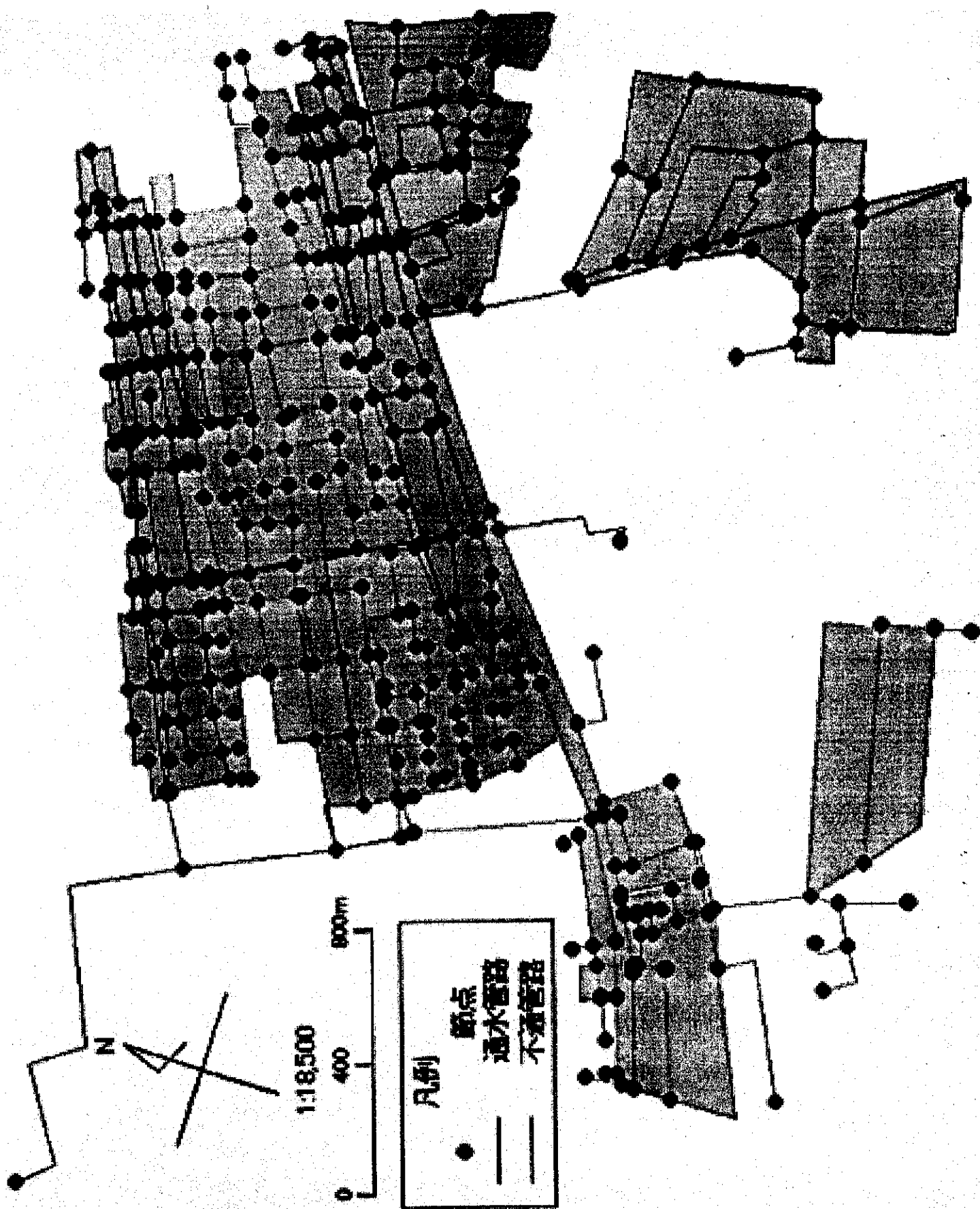


图3.23 3月28日通水区域(实际复旧)

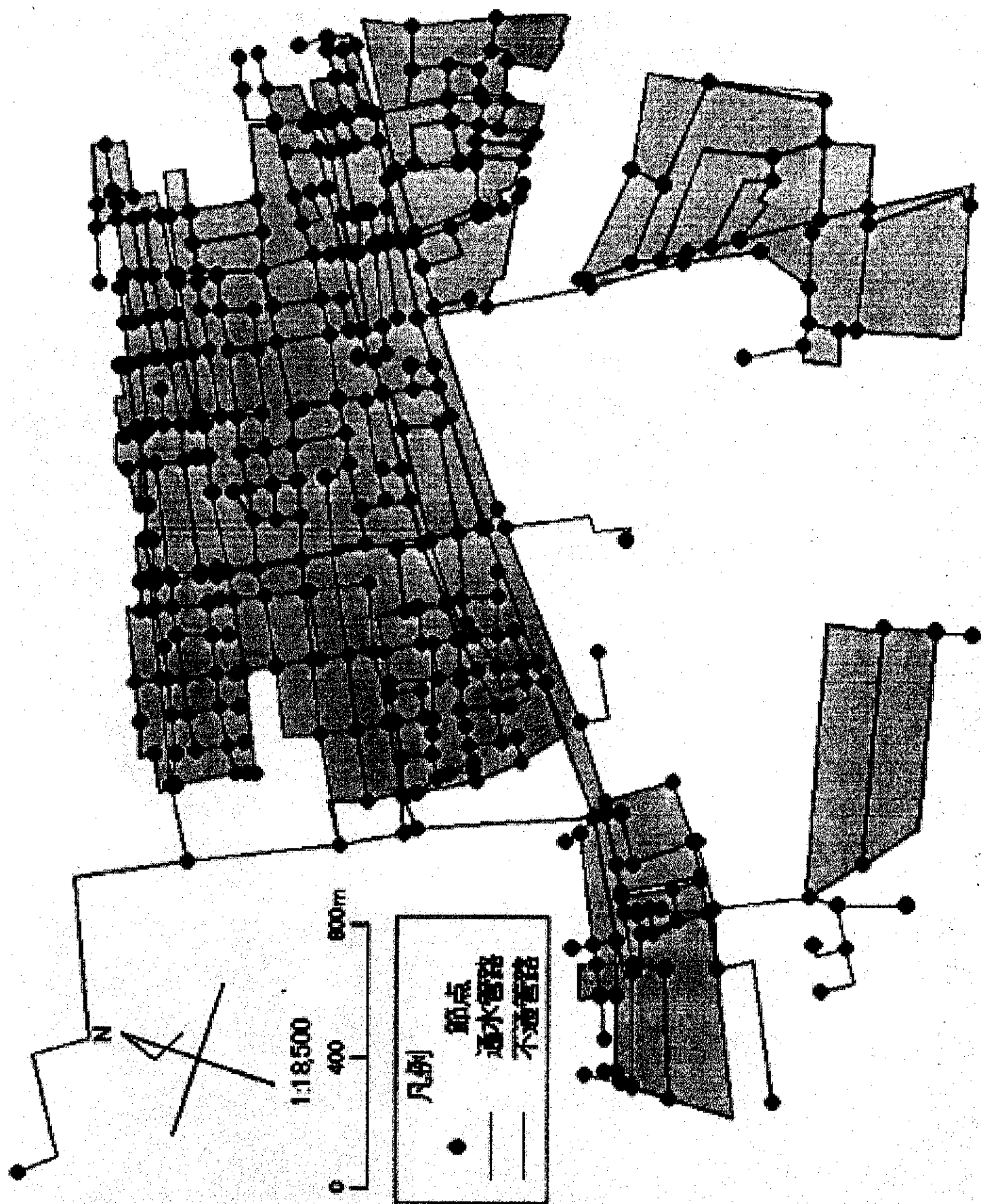


图3.24 4月4日通水区域(实际复旧)

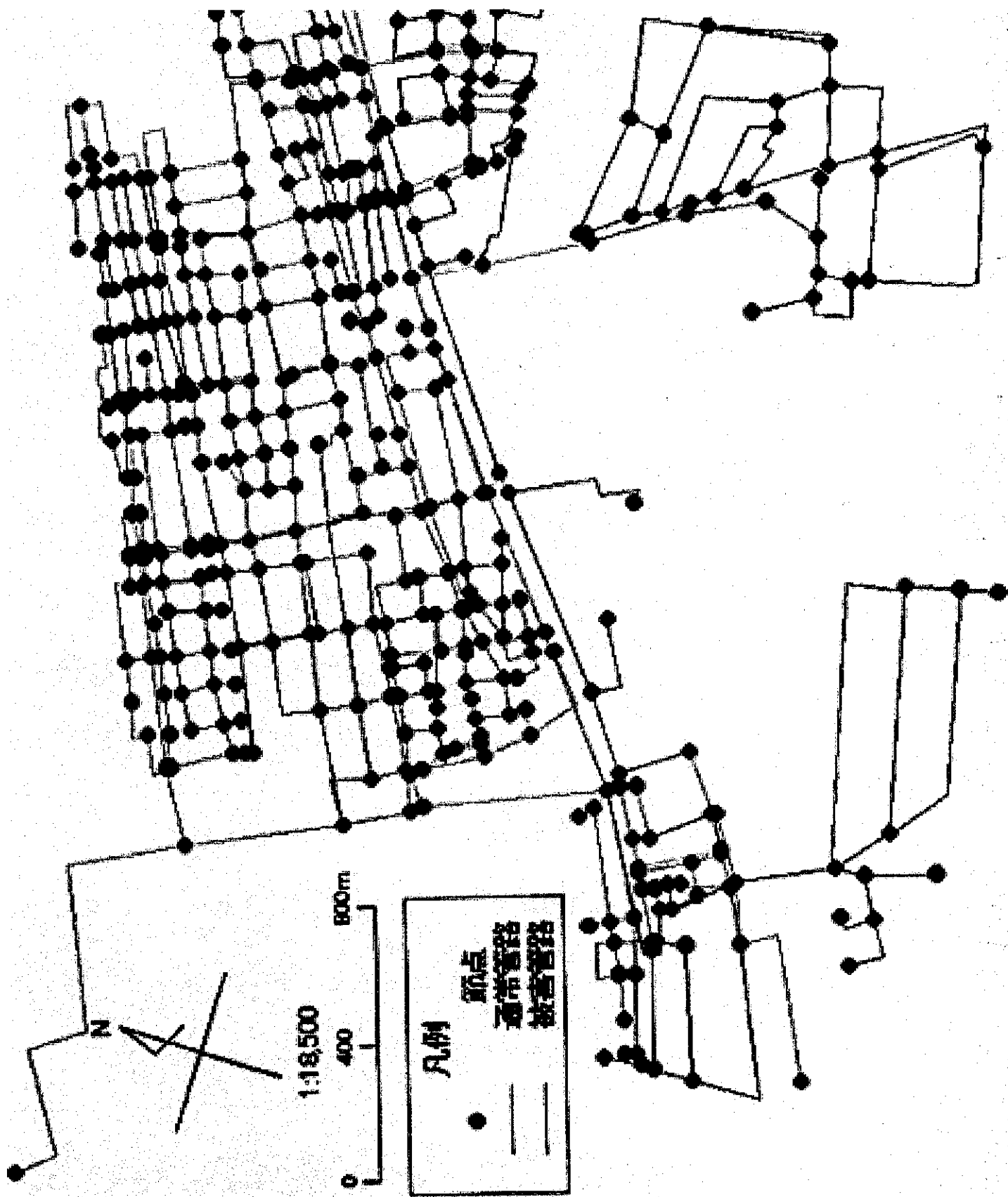


图3.25 1月24日被害管路(上流側復旧)

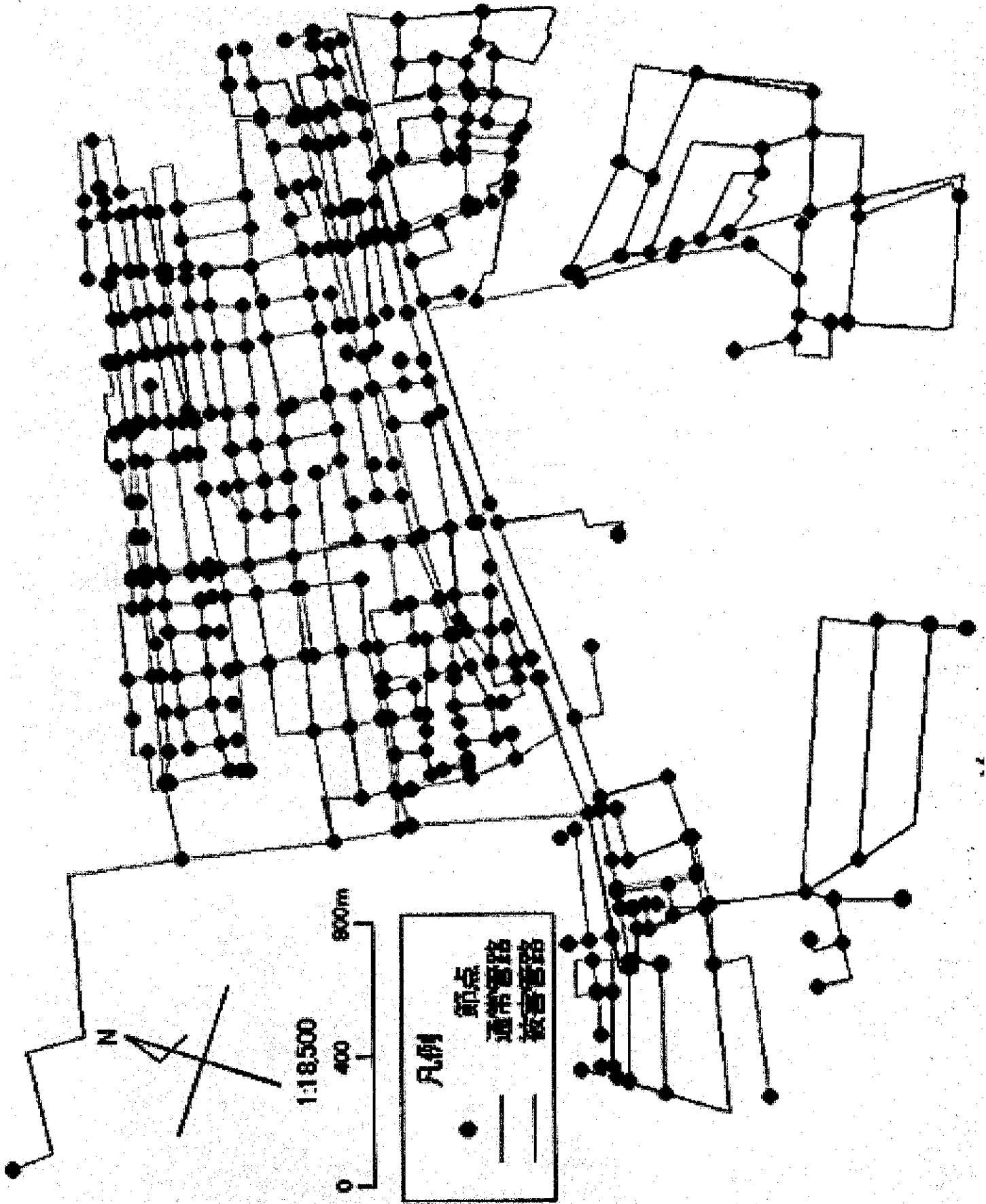


图3.26 1月31日被害管路(上流側復旧)

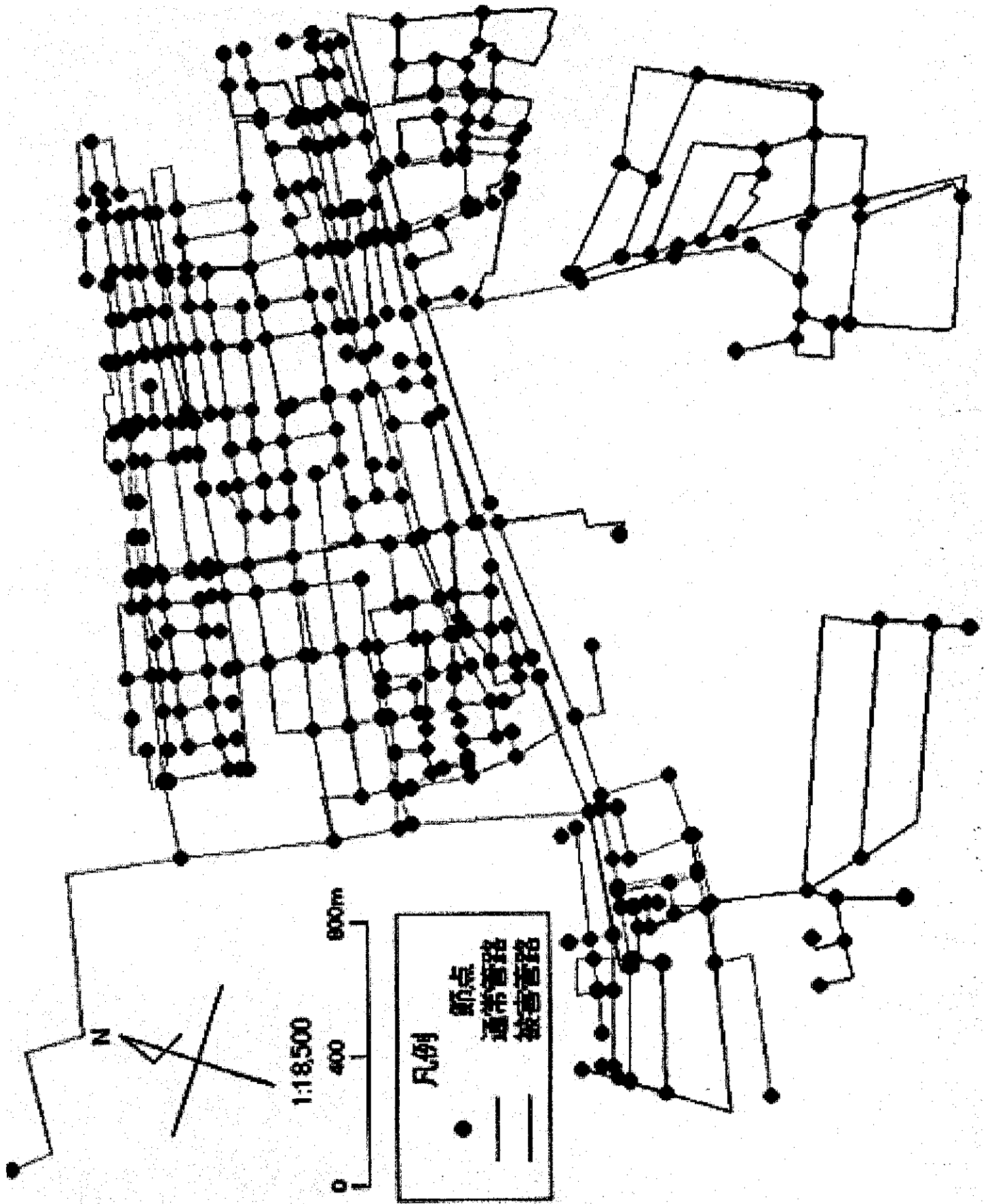


图3.27 2月7日被害管路(上流侧复旧)

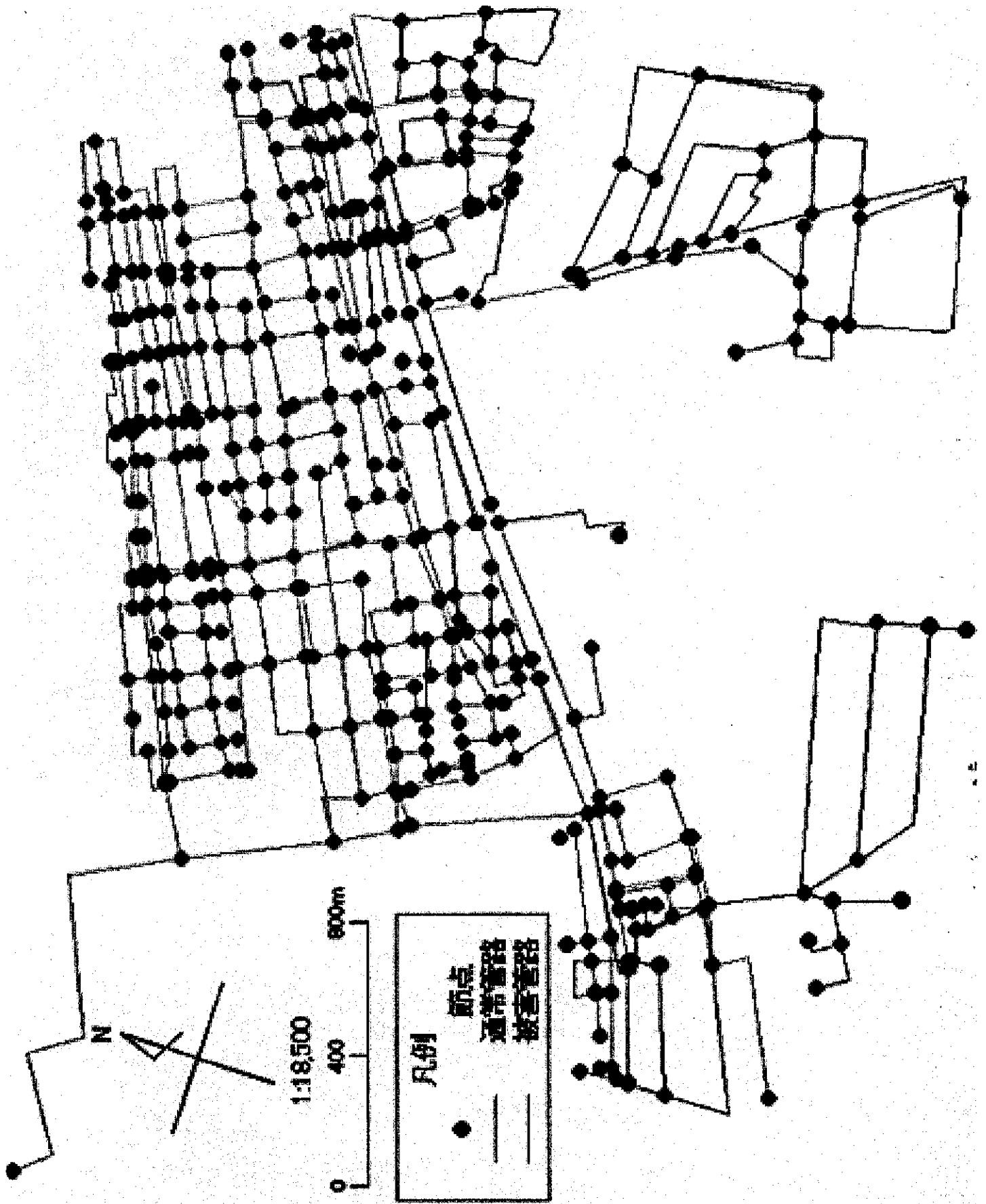


图3.28 2月14日被害管路(上流侧复旧)

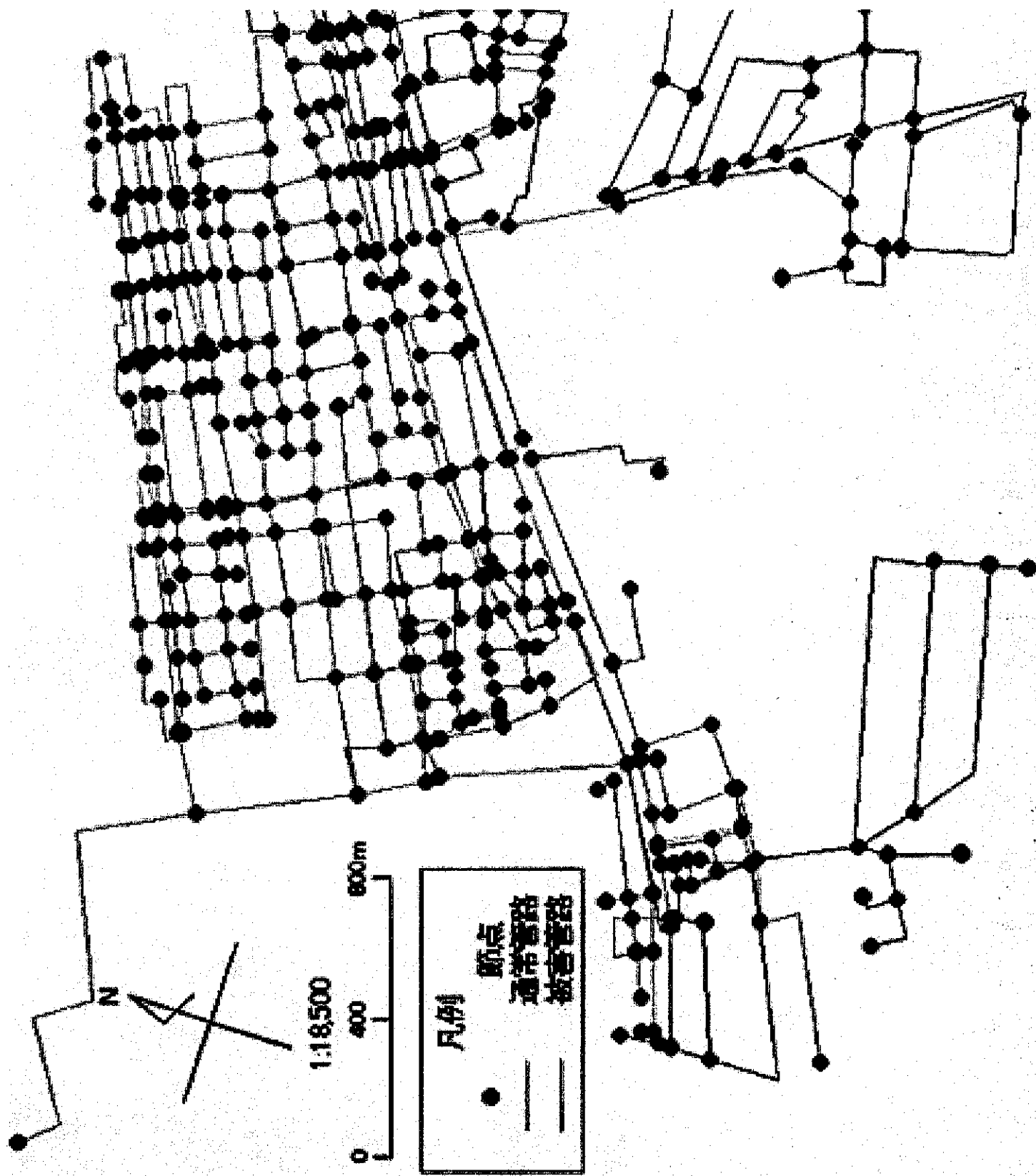


图3.29 2月21日被害管路(上流侧复旧)



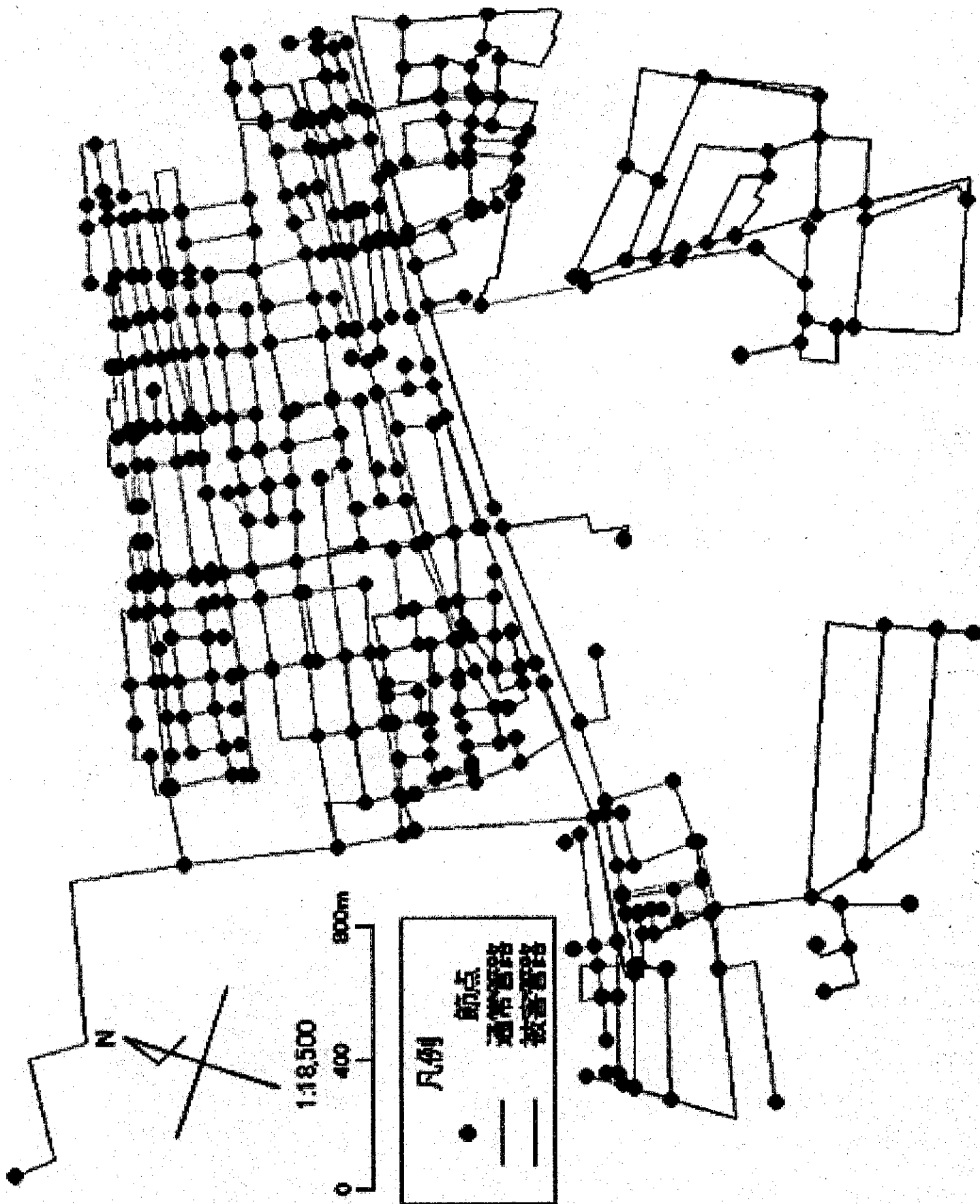


图3.30 2月28日被害管路(上流側復旧)

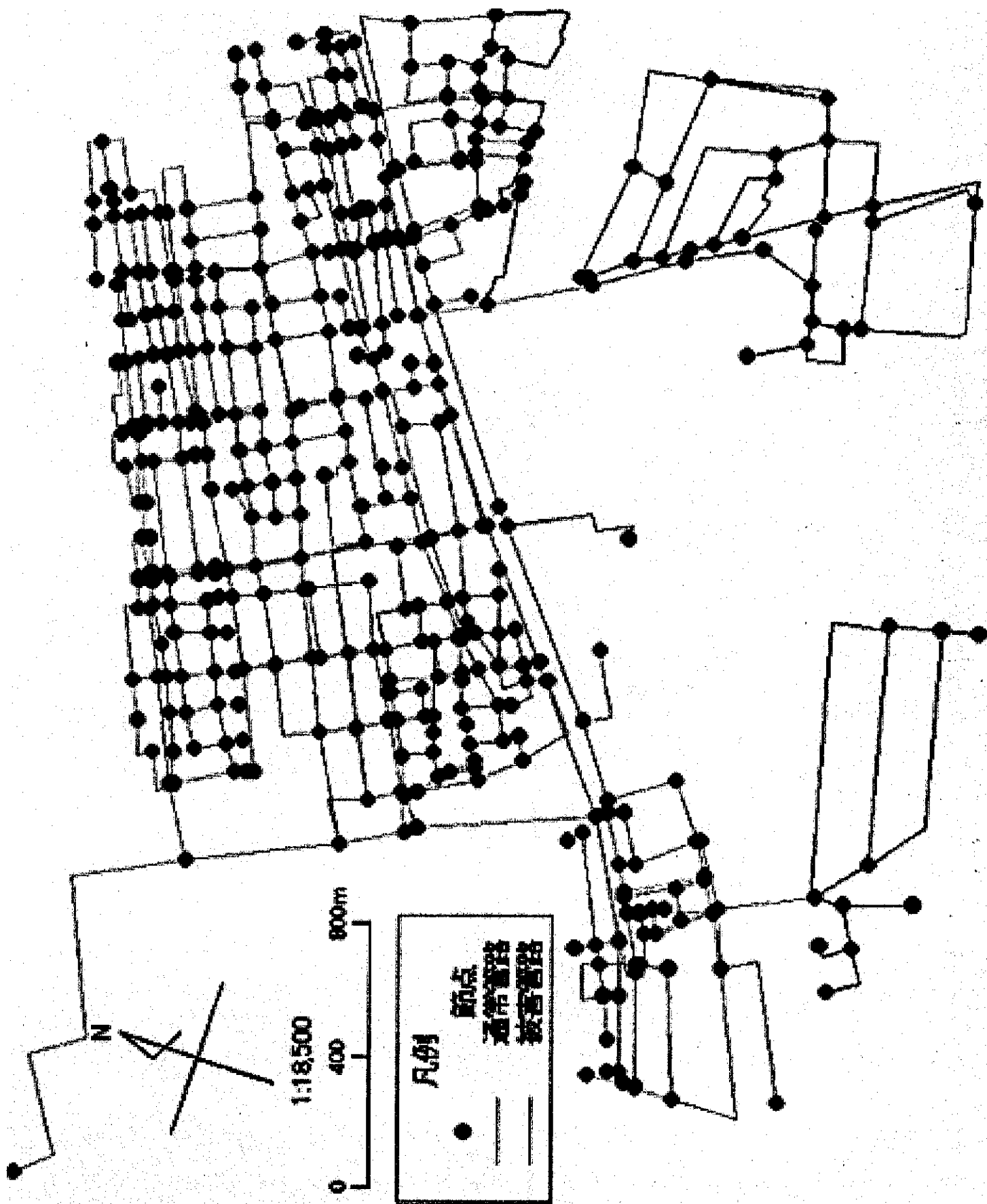


图3.31 3月7日被害管路(上流側復旧)

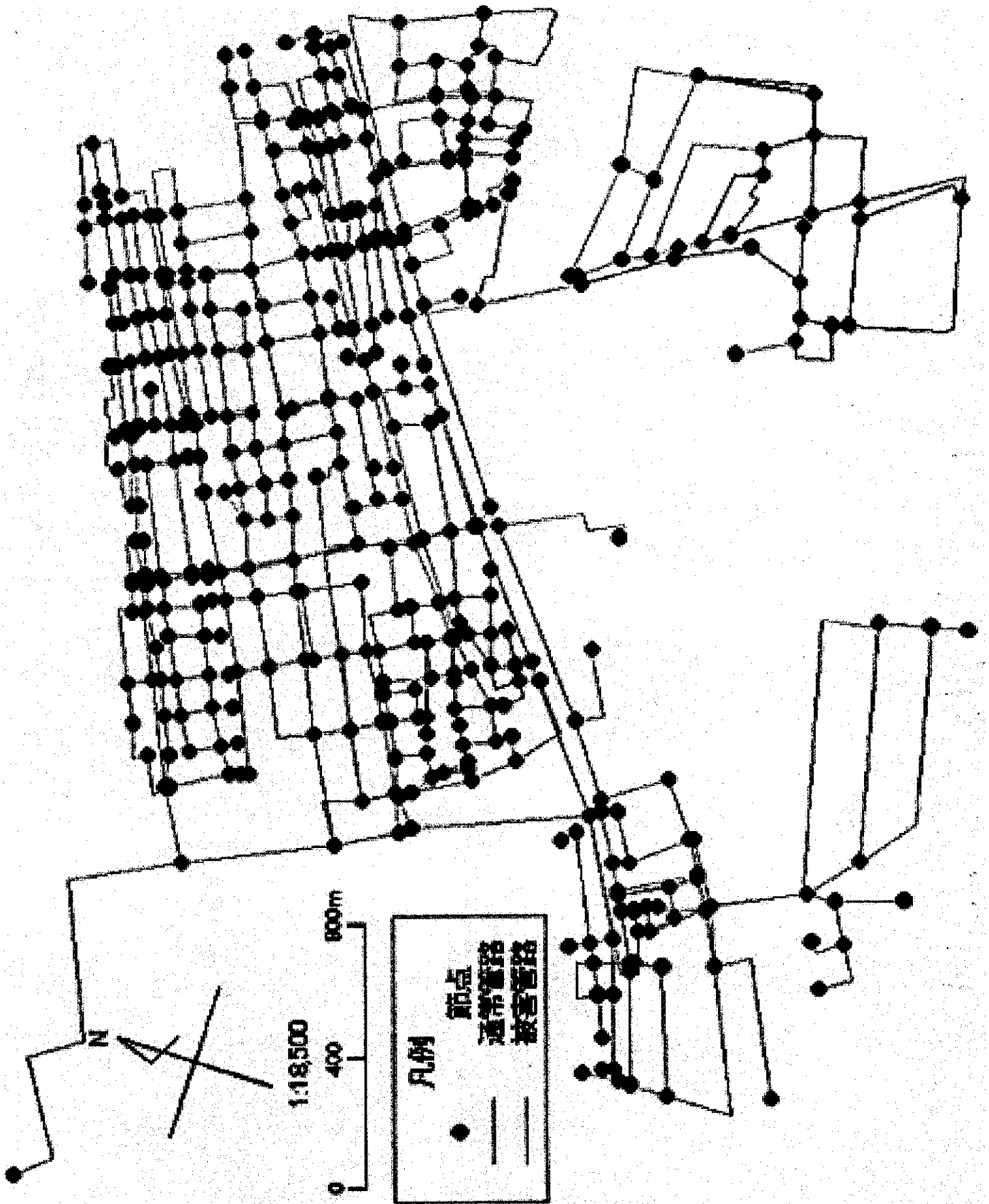


图3.32 3月14日被害管路(上流側復旧)

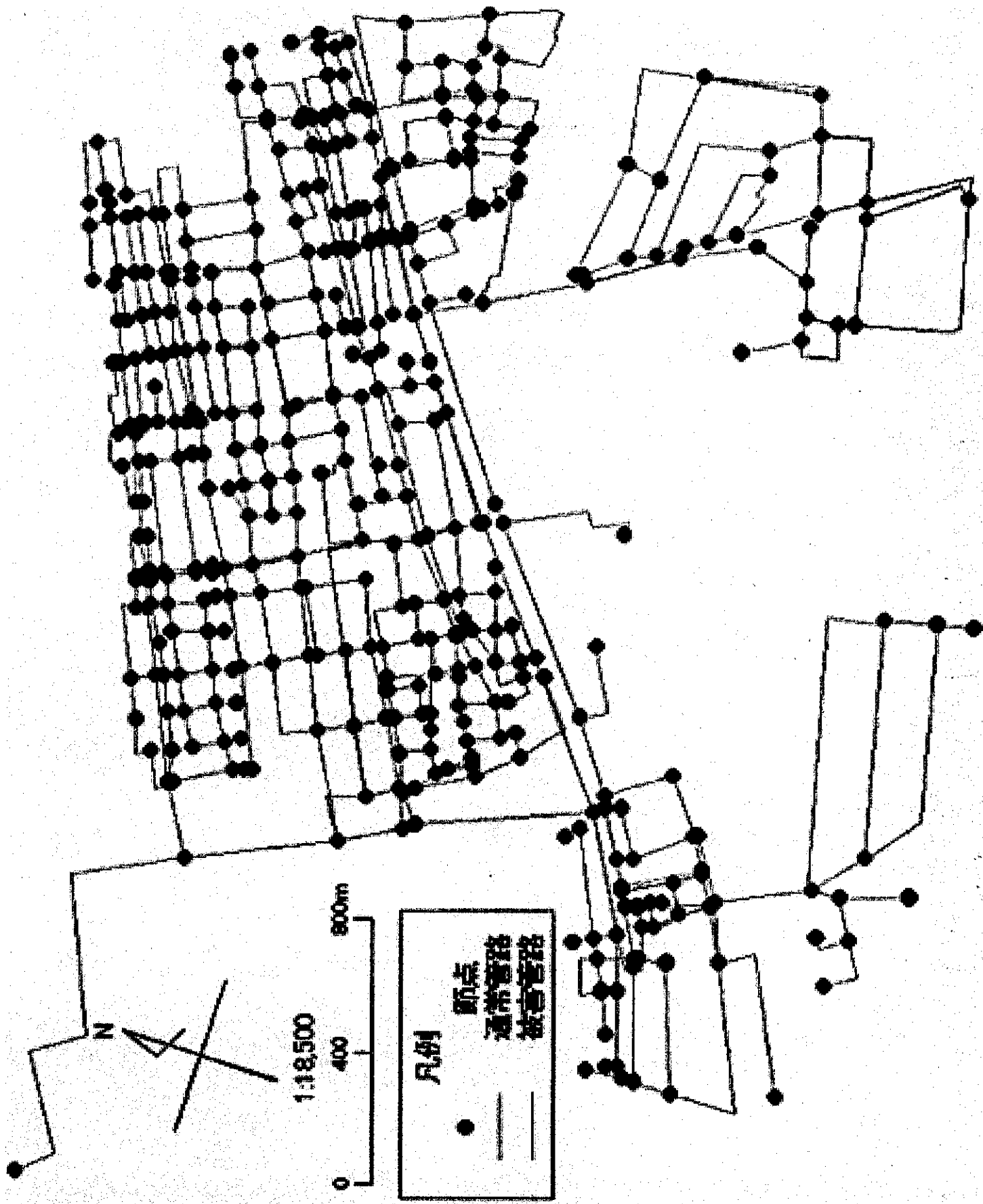


图3.33 3月21日被害管路(上流側復旧)